






R:\Municipal\Upper Saddle River\USRES-636\80 Lake Street - Celeca\Env\Maps and GIS\Aerial Location Map.mxd



**Legend**

-  Site Location
-  1953 House

Notes: HistoricAerials.com Image Date: 1953	
80 Lake Street	<b>Historic Aerial Location Map</b>
Borough of Upper Saddle River Bergen County	
 <b>BOSWELL ENGINEERING</b> <small>ENGINEERS - SURVEYORS - PLANNERS - SCIENTISTS</small> <small>330 Phillips Avenue South Hackensack, NJ 07606</small> <small>Tel: 201-641-0770 • Fax: 201-641-1757</small>	
	
<b>Scale</b> 1 in = 20 ft	
USRES-636	
August 2021	
Last Edit: 8/10/2021	
Drawn By: JMW	
Check By: FJR	
Sheet 1 of 1	